

CERTIFICATE OF LAND

File No.....

Date: 22/10/2024

Certified that the land measuring 27923 sqm is owned by the MPPGCL Jabalpur executed by Sub District Registrar Umaria duly registered on 09/12/2010 at serial no. 1074 in book no. 1225 volume no. Al on page 56 to 60. It is certified that the said entire land comprises of single plot of land.

It is further certified that owner of the land has leased the said land to Saraswati Shiksha Parishad (Name of the School/Society/Trust/Company under Section 8 of companies Act, 2013) fully described in the schedule mentioned hereinafter with the following details for a period of 29 years 11 months from 08/06/2023 to 08/05/2053.


SL	Particulars	Details
1.	Plot No. (s)/ Survey No. (s)/Khasra No. (s)/Khata 189,190,191,192 AND 213 No.(s)/Khatauni No.(s)	189,190,191,192 AND 213
2.	Name of street/village, Sub Division, District and State	MALIYAGUDA, BIRSINGHPUR PALL, DIST- UMARIA (M.P.)

It is certified that the said entire land comprise of a single contiguous plot of land. It is further certified that VIDYA BHARTI SARASWATI HIGHER SECONDARY SCHOOL Name of the School with name of street, village, sub-division and district) run by name of SARASWATI SHIKSHA PARISHAD (Society / Trust /Company under Section 8 of companies Act, 2013) is located on the said plot of land.


THE SCHEDULED OF LAND ABOVE REFERRED TO

All that piece and parcel of land measuring 27923 sqm (area of land in square meters) situated in 189,190,191,192 AND 213. [Plot No. (s)/Survey No.(s)/ Khasra No. (s)] at MALIYAGUDA BIRSINGHPUR PALI, DIST - UMARIA(M.P) bounded as follows:


North : MPPGCL LAND
 East : COLONY LAND
 West : MPEB LAND
 South : MPEB LAND


 उप-जिल्हा रजिस्ट्रार

विद्या भारती सरस्वती उच्च, माध्य, विद्या,
 (सरस्वती शिक्षा परिषद म.प. जबलपुर द्वारा संचालित)
 प्रकाशनगर बिरसिंगपुर जिला-उमरिया (म.प.)


 Principal

V.B.S.H.S.School Prakash Nagar
 Birsinghpur, Dist Umaria (M.P.)


 उप-जिल्हा रजिस्ट्रार
 जिला-उमरिया (म.प.)